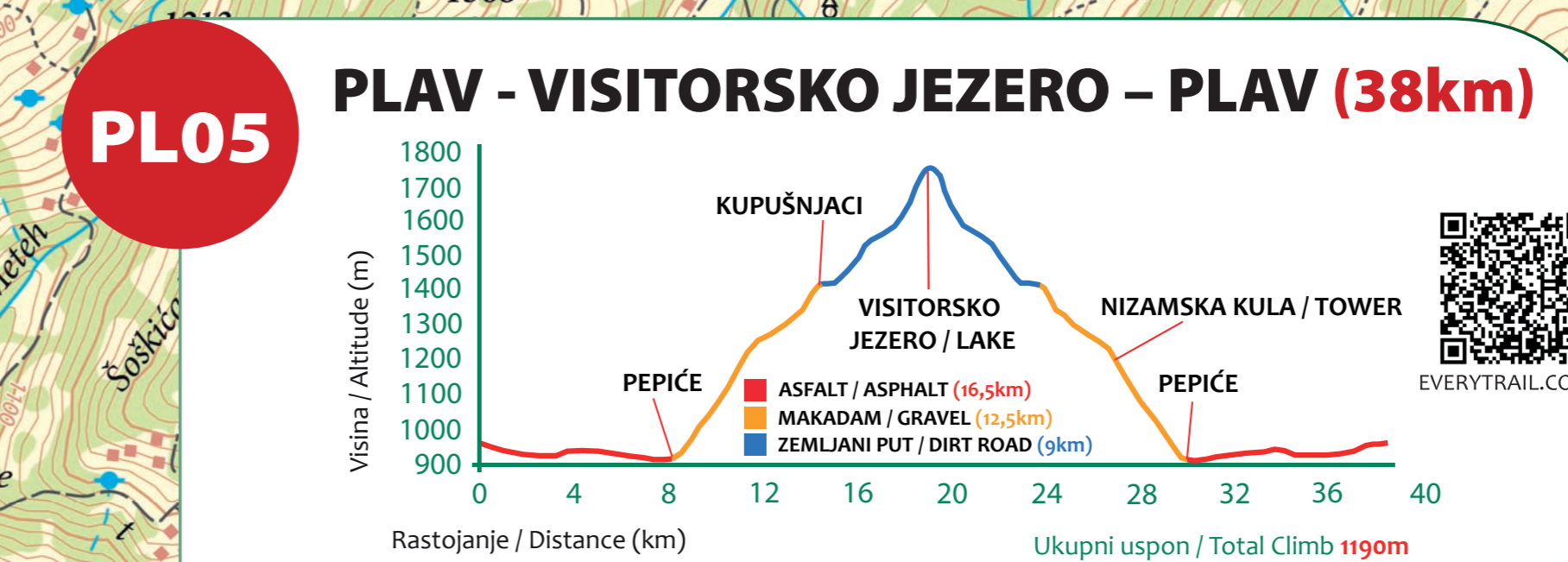
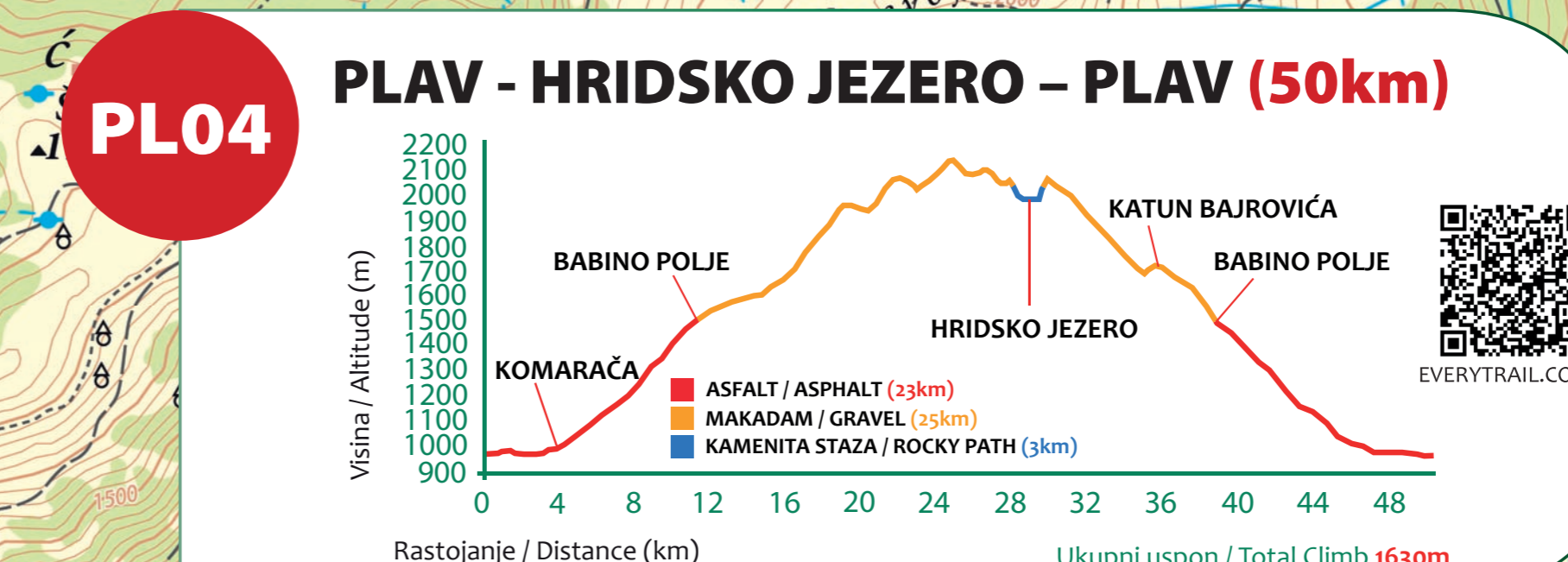
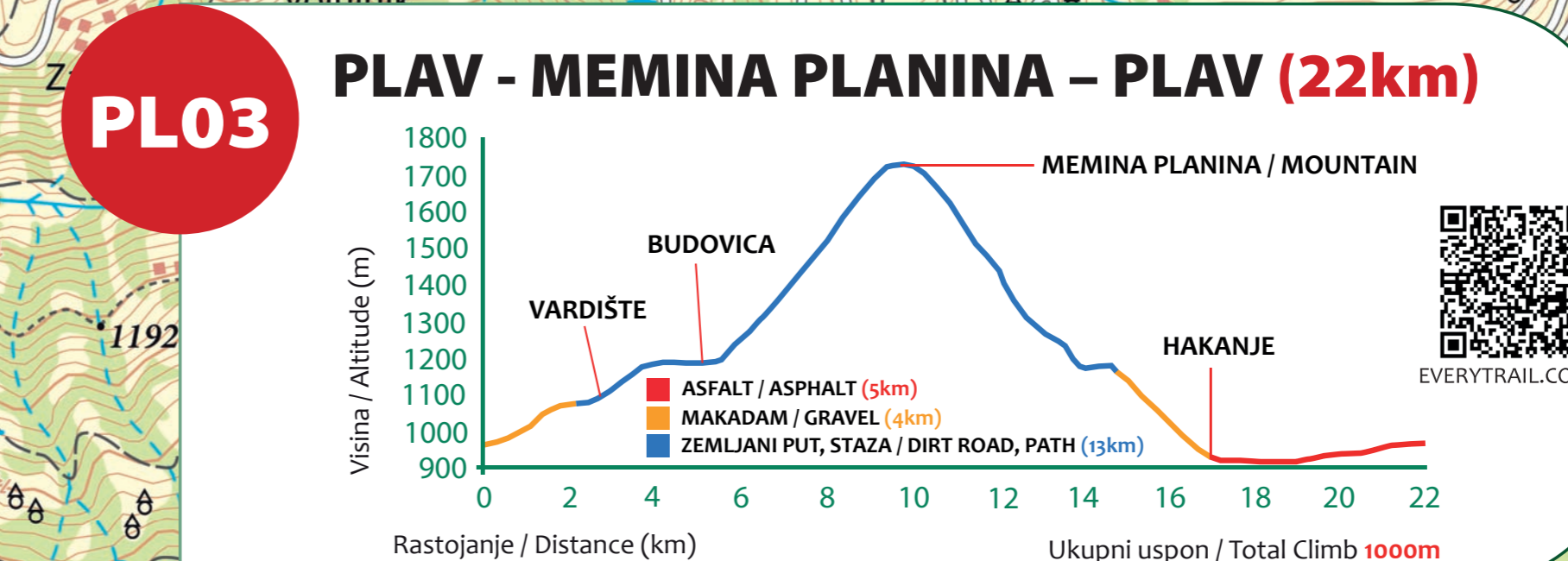


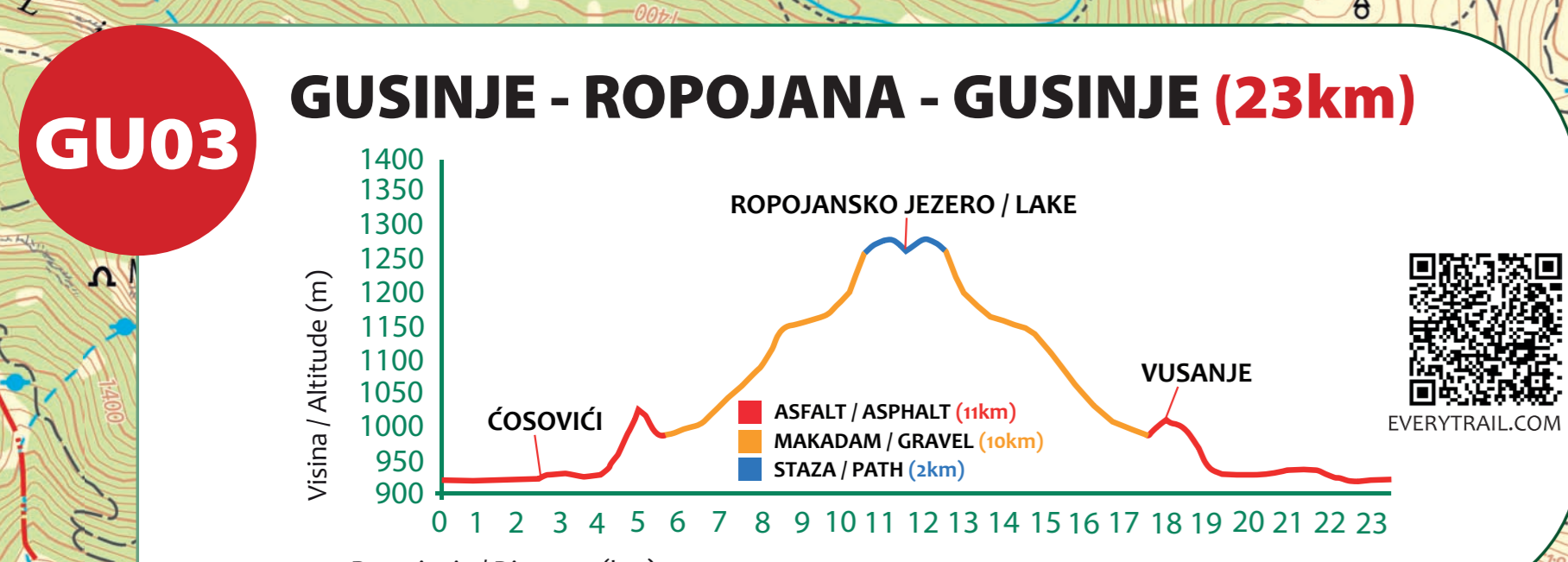
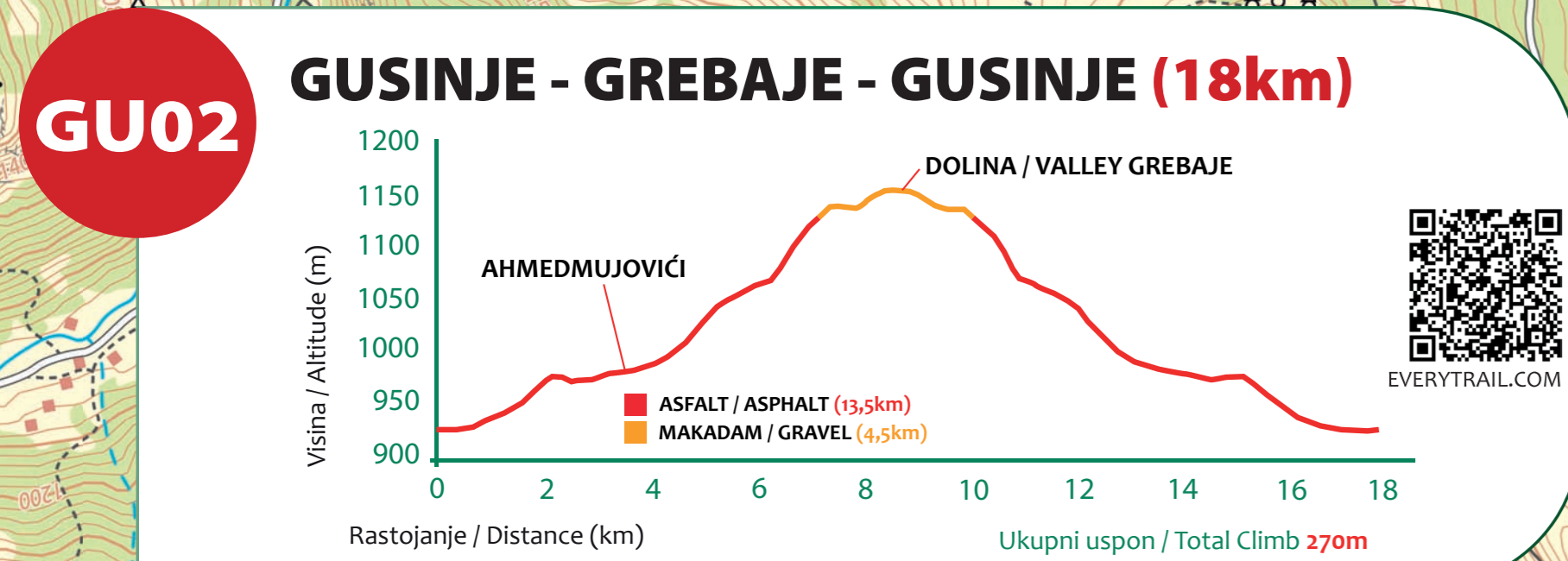



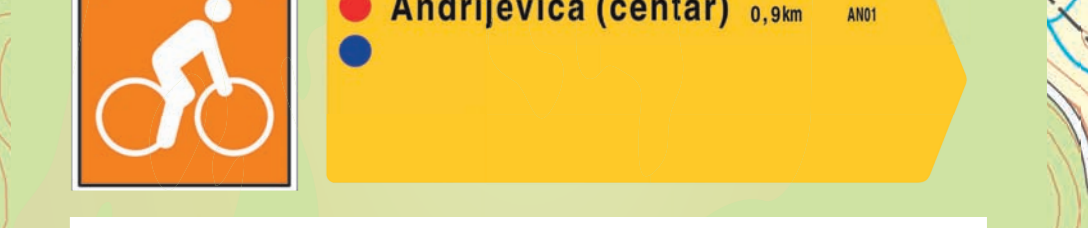
# BICIKLISTIČKE STAZE BIKING ROUTES PLAV I GUSINJE



## LEGENDA - LEGEND

- Biciklističke rute - Biking routes
- Državna granica - State Border
- Granični prijelaz - Border Crossing
- Sponenik - Memorial
- Planina, Vrh - Mountain, Peak
- Pecina - Cave
- Crkva - Church
- Manastir - Monastery
- Džamija - Mosque
- Stadion - Stadium
- Ski lift
- Most - Bridge
- Stanica - Station
- Katun
- Magistrala - Highway
- Glavni put - Main Road
- Sporedni put - Side Road
- Put (pretežno asfalt) - Road (mostly asphalt)
- Makadam - Macadam Road
- Šumski put - Forest path, trail
- Pješačka staza - trail, hiking trail

PUTOKAZI NA RUTI  
SIGNPOSTING AT THE ROUTE



**Važni telefoni / Important Telephones**

Policijska postaja / Police station: 94  
Služba spašavanja / Rescue service: 112  
Centar Nacionalne turističke organizacije / National Tourism Organization: 1300

Ukoliko imate primjedbe ili sugestije, molimo javite se na office@bjelasica-komovi.co.me. Kontakt sa Vama nam je dragocjen. Should you have suggestions or remarks, please contact us at office@bjelasica-komovi.co.me. Your input is appreciated.



Rute se mogu preći i sa teretom na biciklu (oprema za kampovanje i sl.), ali zbog pojedinih težih dijelova preporučujemo da budete lagani - uz dobro planiranje, uvijek možete noćiti pod krovom, a poludnevna do jednodnevna zalihna hrane i vode će biti dovoljna. Voda na usputnim izvorima je dobra za piće. Zbog zabačenosti nekih dijelova preporučujemo vožnju u društvu a kao minimum opreme treba imati kartu, GPS uređaj (ili bar kompas), mobilni telefon, baterijsku lampu, osnovni alat za bicikl i rezervnu gumu. Ruta je obilježena putokazima, ali sa dolje navedenih sajtova možete skinuti i GPS podatke koji će navigaciju olakšati i učiniti je pouzdanijom. Sve ove rute se nalaze i na [everytrail.com](http://everytrail.com), a da sačuvate neku od njih, dodajte je u omiljene, i ona će se automatski pojaviti u folderu "Sačuvano" u vašoj iPhone/Android aplikaciji.

Trails can be passed even with some baggage on your bike (camping gear for example), but because of some difficult sections we recommend that you travel light - with good planning you can always spend the night indoors, and half-day or one day supply of food and water will be sufficient. Because of remoteness of parts of this trail, we recommend that you do not travel alone, as well as that you take with you at least a map, GPS device (or compass), mobile phone, flashlight, basic tools for bike and a spare tire. There is signalization along the trail, but on websites below you can download GPS data which will make your navigation easier and more reliable. All these trails can be found on [everytrail.com](http://everytrail.com), to save any of them, add it to your favorites, and it will instantly appear in your Save tab in iPhone/Android Application.

[www.biking.bjelasica-komovi.me](http://www.biking.bjelasica-komovi.me)  
[www.biking.toplav.me](http://www.biking.toplav.me)

[www.biking.bjelasica-komovi.me](http://www.biking.bjelasica-komovi.me)  
[www.biking.toplav.me](http://www.biking.toplav.me)

Ukoliko ste zainteresovani da produžite boravak i isprobate neku od obilježenih staza u susjednoj opštini Andrijeva, sa sajtova [www.biking.bjelasica-komovi.me](http://www.biking.bjelasica-komovi.me) i [www.biking.toandrijeva.me](http://www.biking.toandrijeva.me) možete preuzeti informacije o ovim stazama. Za informacije o nekoj od vrhunskih regionalnih biciklističkih staza kojima možete pristupiti iz Plava, posjetite sajt [www.tj3.bjelasica-komovi.me](http://www.tj3.bjelasica-komovi.me).

In case you are interested in extending your visit and trying some of the marked trails in neighboring municipality of Andrijeva, you can download information about those trails from websites [www.biking.bjelasica-komovi.me](http://www.biking.bjelasica-komovi.me) and [www.biking.toandrijeva.me](http://www.biking.toandrijeva.me). For information about one of the Top Biking Trails that you can reach from Plav, please visit website [www.tj3.bjelasica-komovi.me](http://www.tj3.bjelasica-komovi.me).

